

# Looe Valley Trail



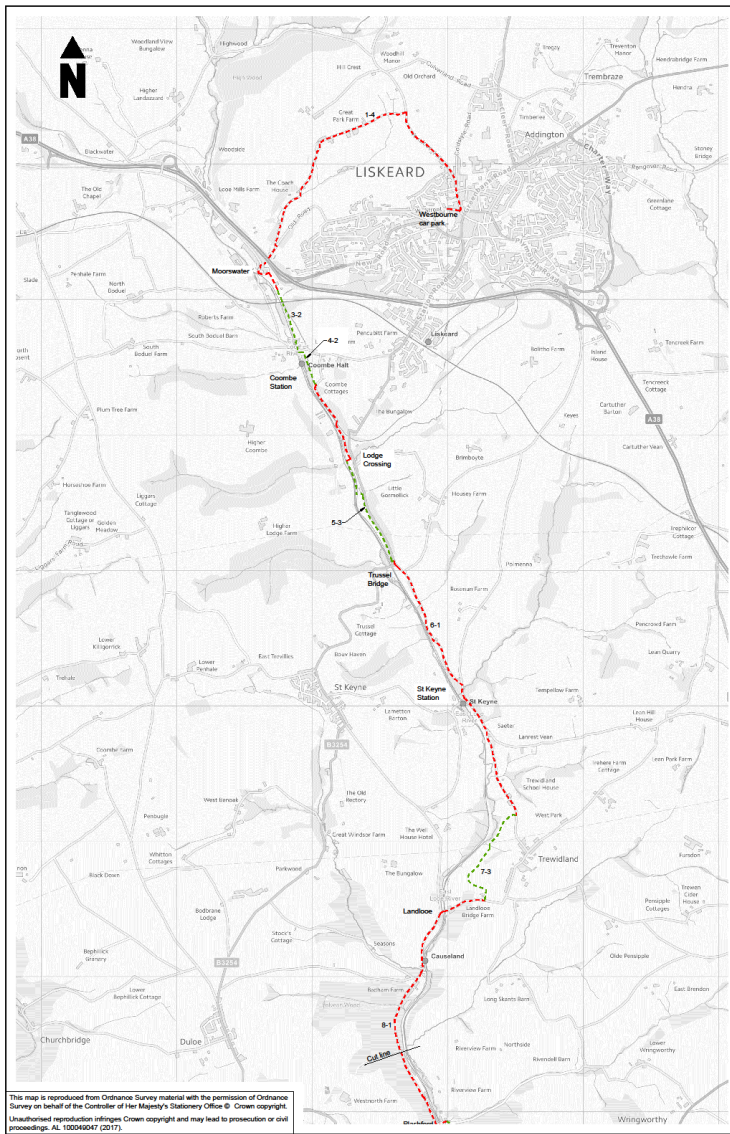
# Looe Valley Trail feasibility study

Funder	£ provided
Cornish Mining WHS	£ 1,000.00
Cornwall Council	£37,500.00 (in kind)
LEADER EU programme	£20,571.38
Liskeard Town Council	£ 5,000.00
Liskeard Town Forum	£ 300.00
<b>Total funding package</b>	<b>£64,371.38</b>

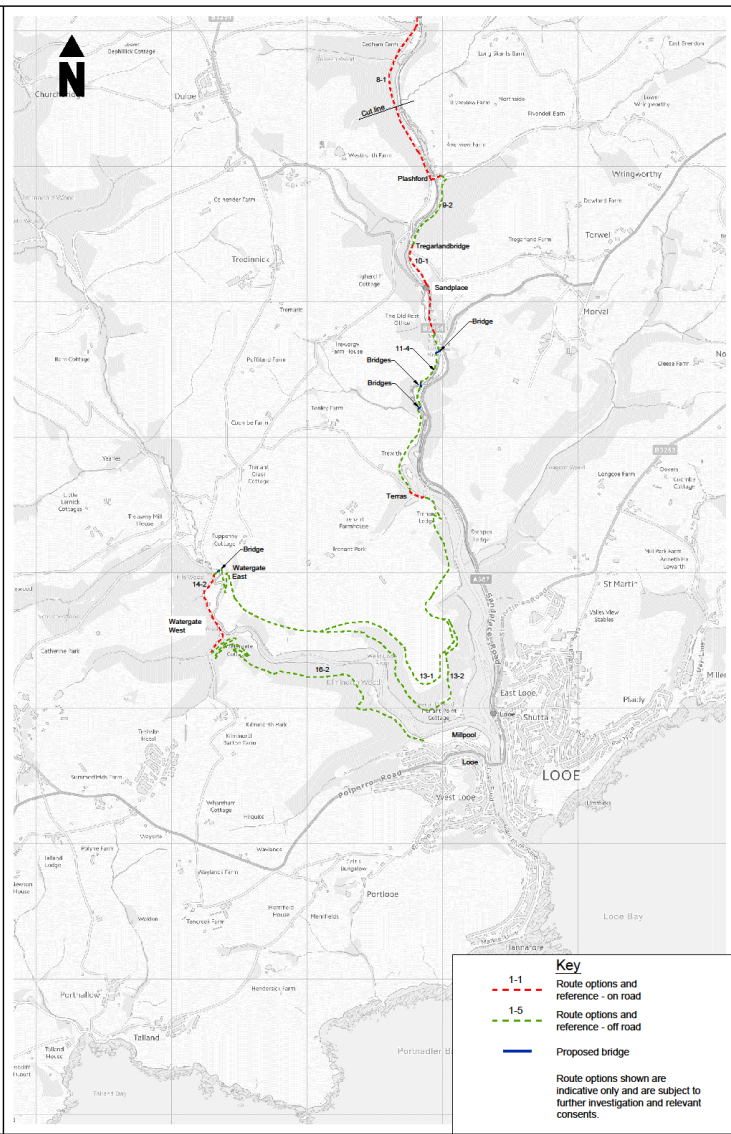
**Project Team:**

**Looe Development Trust  
CORMAC and Sustrans  
Phil Collins Associates  
Andrew Thompson Heritage**





This map is reproduced from Ordnance Survey material with the permission of Ordnance Survey on behalf of the Controller of Her Majesty's Stationery Office © Crown copyright. Unauthorised reproduction infringes Crown copyright and may lead to prosecution or civil proceedings. AL 10046047 (2017).



**Key**

- 1-1 Route options and reference - on road
- 1-5 Route options and reference - off road
- Proposed bridge

Route options shown are indicative only and are subject to further investigation and relevant consents.

© This drawing is Copyright. It should not be relied on or used in circumstances other than those for which it was originally prepared and for which CORMAC Ltd was originally commissioned. CORMAC Ltd accepts no responsibility for this drawing to any party other than the person(s) by whom it was commissioned.

- NOTES:**
- All dimensions are in metres unless otherwise stated.
  - Do not scale from this drawing.

REV	DATE	NATURE OF REVISION



PROJECT TITLE

**LOOE VALLEY TRAIL**

DRAWING TITLE

**PREFERRED ROUTE OPTIONS**

SCALE: 1:15000 @ A1

PROJECT MANAGER: ANDY      DRAWN BY: RIAN

DRAWING NO:      PROJECT:      ORIGINATOR:      VOLUME:      LOCATION:

EDG1227 - CBL      028      GEN      50246056

TYPE:      ROLE:      NUMBER:      DATE:      CD:      0003

PROJECT REF:      DRAWING STATUS:      SUSTAINABILITY:      REVISION:      NO:

EDG1227      Feasibility      SA      PD1

File Date: 12 February 2017





To Otter Bridge 200 yards  
KENNELS HILL. Coombe 1 mile  
The CORNISH WAY

To East Lodge 1 mile  
NORTH CLIFFS PLANTATION  
Portreath 2 1/4 miles  
CORNISH WAY

To North Cliffs Meadow 300 yards  
Paragon Office 75 yards







# Public consultation





# Environment and ecology



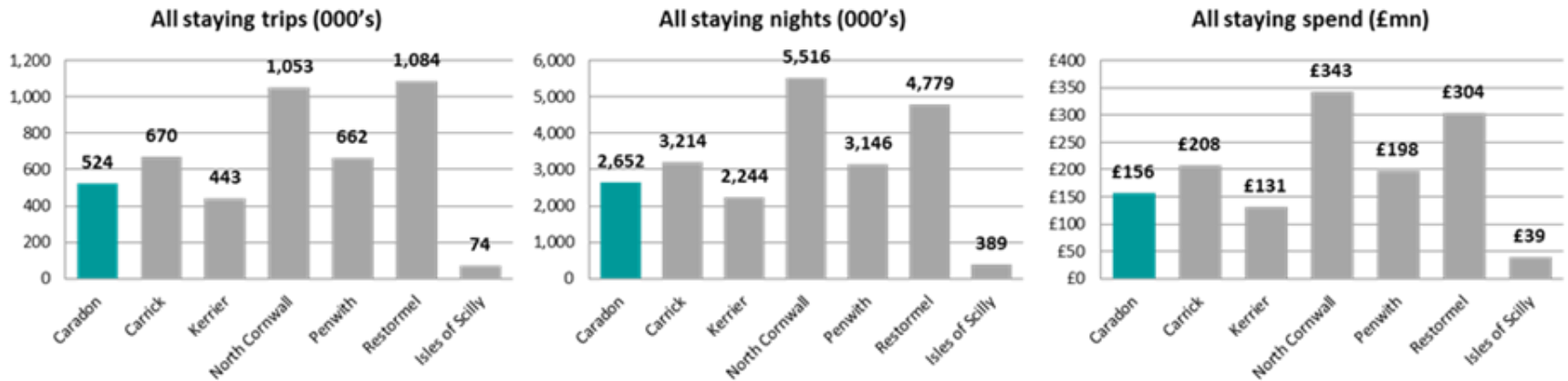
# Heritage





# Tourism

## Caradon - Staying visits in the county context



Area	Domestic trips (000's)	Overseas trips (000's)	Domestic nights (000's)	Overseas nights (000's)	Domestic spend (millions)	Overseas spend (millions)
Caradon	494	30	2,414	238	£145	£12
Carrick	620	50	2,828	386	£187	£21
Kerrier	412	31	1,983	261	£118	£12
North Cornwall	990	63	5,025	491	£316	£27
Penwith	595	67	2,766	380	£174	£24
Restormel	1,014	70	4,323	456	£278	£26
Isles of Scilly	69	5	352	37	£36	£3



# Economic impact



TREWORKEY  
— LUXURY COTTAGES —

Winners of the 2016 National Award for  
Self Catering Holiday Provider  
of the Year





# Investment case

Indicative project cost:

- Liskeard to Looe £9.5 million
- Liskeard / Looe to Lanhydrock; Looe to Plymouth £5 million
- Total – towards £15 million
- Plus heritage costs and long term maintenance



# Investment case

Potential economic impacts:

- Up to 500,000 trips per year
- Gross value to local economy £10,000,000
- Net additional impact £2,000,000 - £3,000,000
- NPV +£2,500,000
  
- Plus health and community benefits

# Link to Lanhydrock and Plymouth





This project is grateful for financial support from:

