

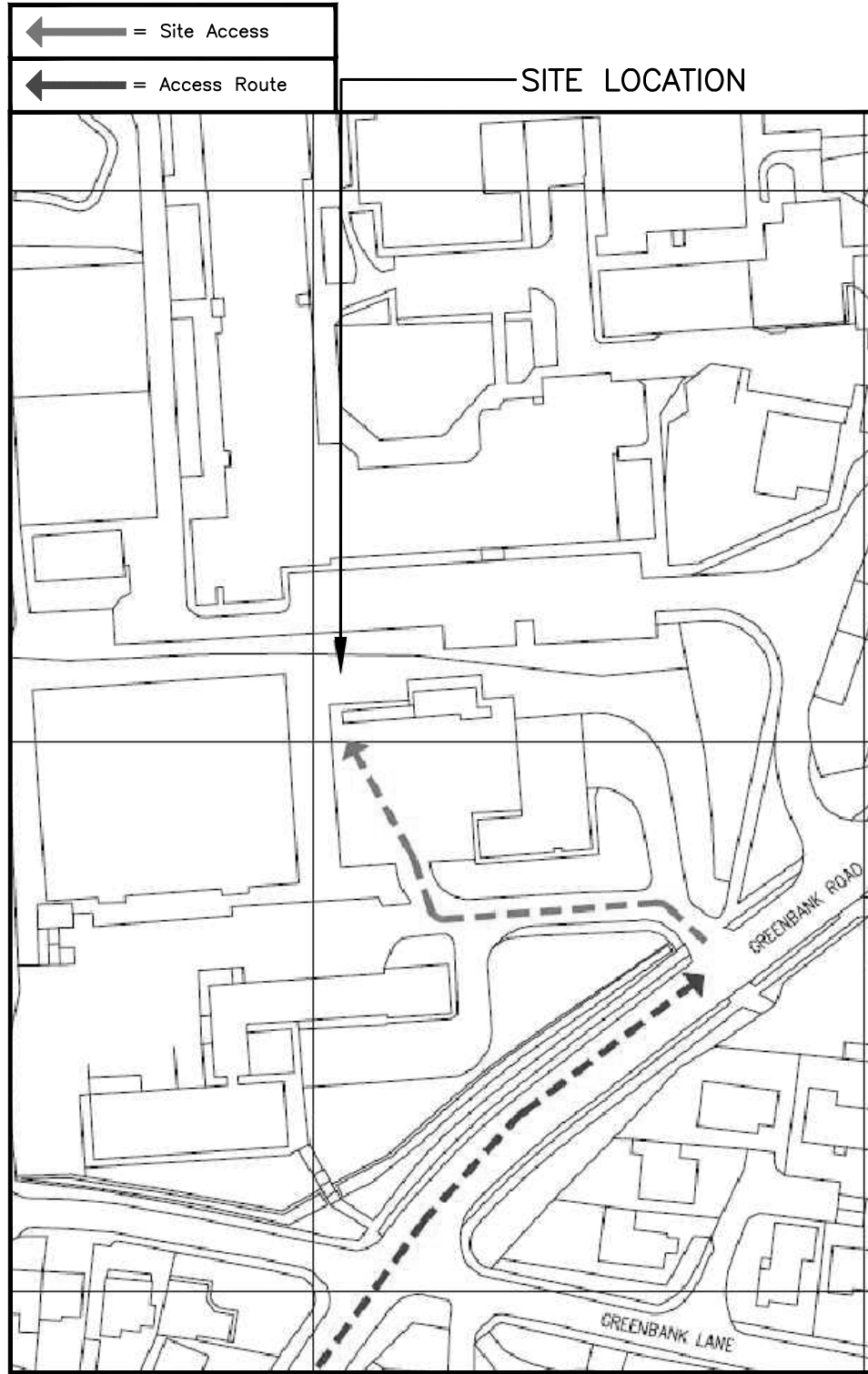
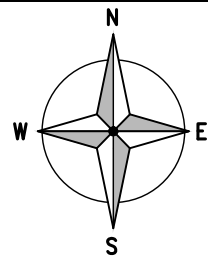
0 500 1000 1500 2000 2500m  
1:50000

**SITE LOCATION**  
(Scale 1:50000)



**SITE PHOTOGRAPH**

The drawings comply with VMO2 & VF Standard ICNIRP guidelines.  
Designed in accordance with Cornerstone documents: SDN0008 & SDN0009.



0 12.5 25 37.5 50 62.5m  
1:1250

**DETAILED SITE LOCATION**  
(Scale 1:1250)

ALL DIMENSIONS ARE IN mm UNLESS NOTED OTHERWISE

N.G.R E: 225205 N: 064912

**DIRECTIONS TO SITE:**  
FROM THE A38 HEADING TO LISKEARD TURN LEFT ON TO THE A390 TO TOWN CENTRE NEW ROAD IN TO DEAN STREET. THEN LEFT INTO BARRAS STREET AND RIGHT INTO GREEN BANK ROAD. THE ENTRANCE IS ON THE LEFT HAND SIDE INTO THE FIRE STATION.

NOTES:

A	Issued for Approval	CE	MH	31.01.23
REV	MODIFICATION	BY	CH	DATE

**GallifordTry**  
2ND FLOOR, GATEWAY HOUSE,  
4 PENMAN WAY, GROVE PARK,  
ENDERBY, LEICESTER  
LEICESTERSHIRE LE19 1SY

**cornerstone**

Cell Name	Opt.
LISKEARD FIRE STATION	A

Cell ID No

CORNERSTONE	VMO2	VF
122230	003308	88851_5

Site Address / Contact Details

LISKEARD FIRE STATION  
GREENBANK ROAD  
LISKEARD  
CORNWALL  
PL14 3EA

Drawing Title:  
SITE LOCATION MAPS

Purpose of issue:  
**PLANNING**

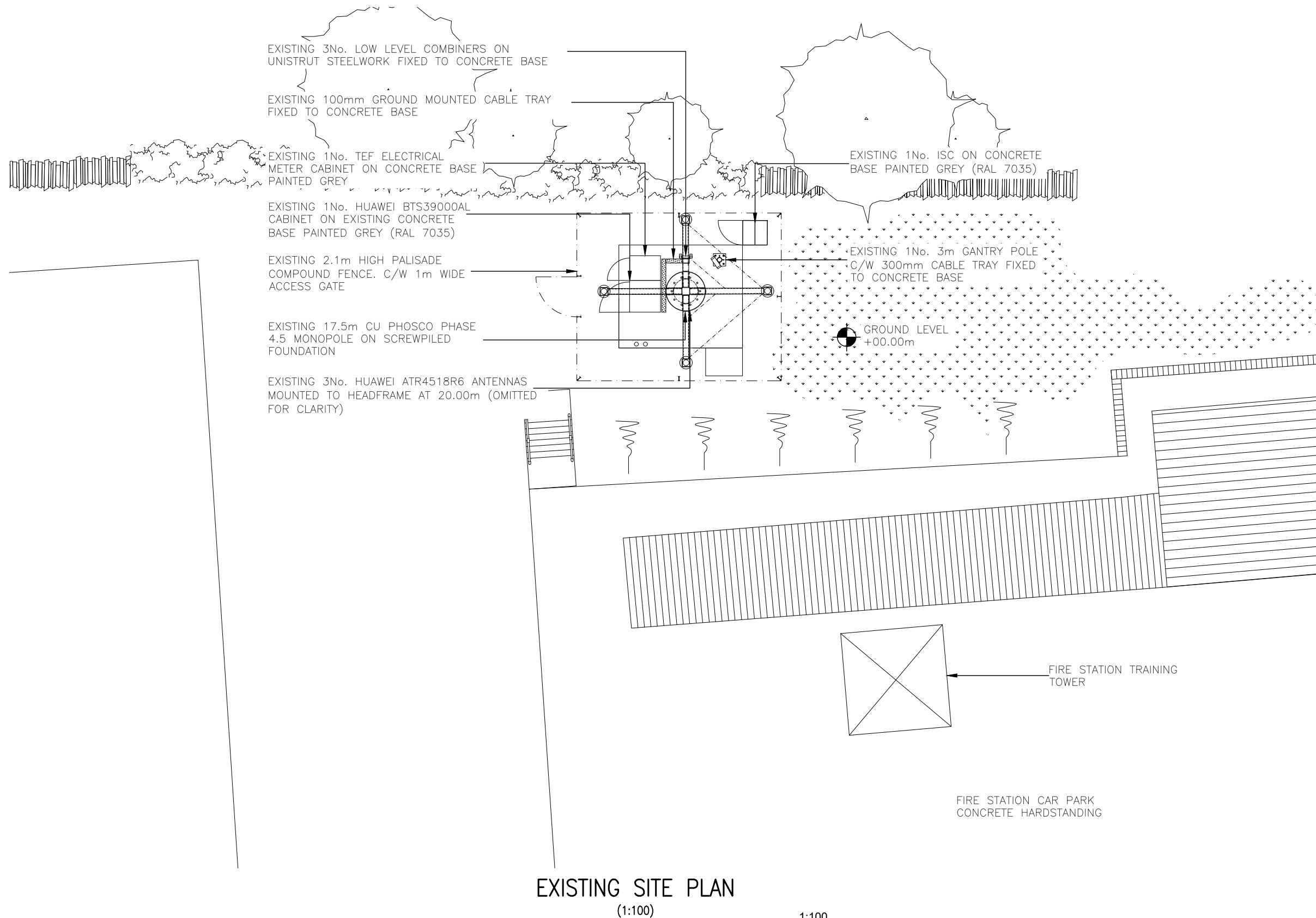
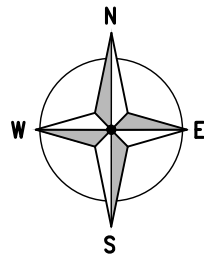
Drawing Number:  
100

Surveyed By:  
DW

Original Sheet Size:  
A3

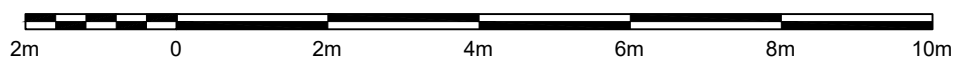
Pack Issue:

Drawn: CE Date: 31.01.23 Checked: MH Date: 31.01.23 A



EXISTING SITE PLAN  
(1:100)

1:100



ALL DIMENSIONS ARE IN mm UNLESS NOTED OTHERWISE

N.G.R E: 225205 N: 064912

NOTES:

REV	Issued for Approval	CE	MH	31.01.23
	MODIFICATION	BY	CH	DATE

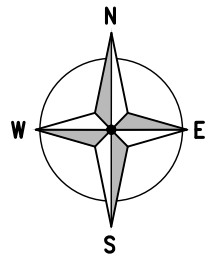
**GallifordTry**  
 2ND FLOOR, GATEWAY HOUSE,  
 4 PENMAN WAY, GROVE PARK,  
 ENDERBY, LEICESTER  
 LEICESTERSHIRE LE19 1SY

**cornerstone**

Cell Name		Opt.
LISKEARD FIRE STATION		A
Cell ID No		
CORNERSTONE	VMO2	VF
122230	003308	88851_5

Site Address / Contact Details  
 LISKEARD FIRE STATION  
 GREENBANK ROAD  
 LISKEARD  
 CORNWALL  
 PL14 3EA

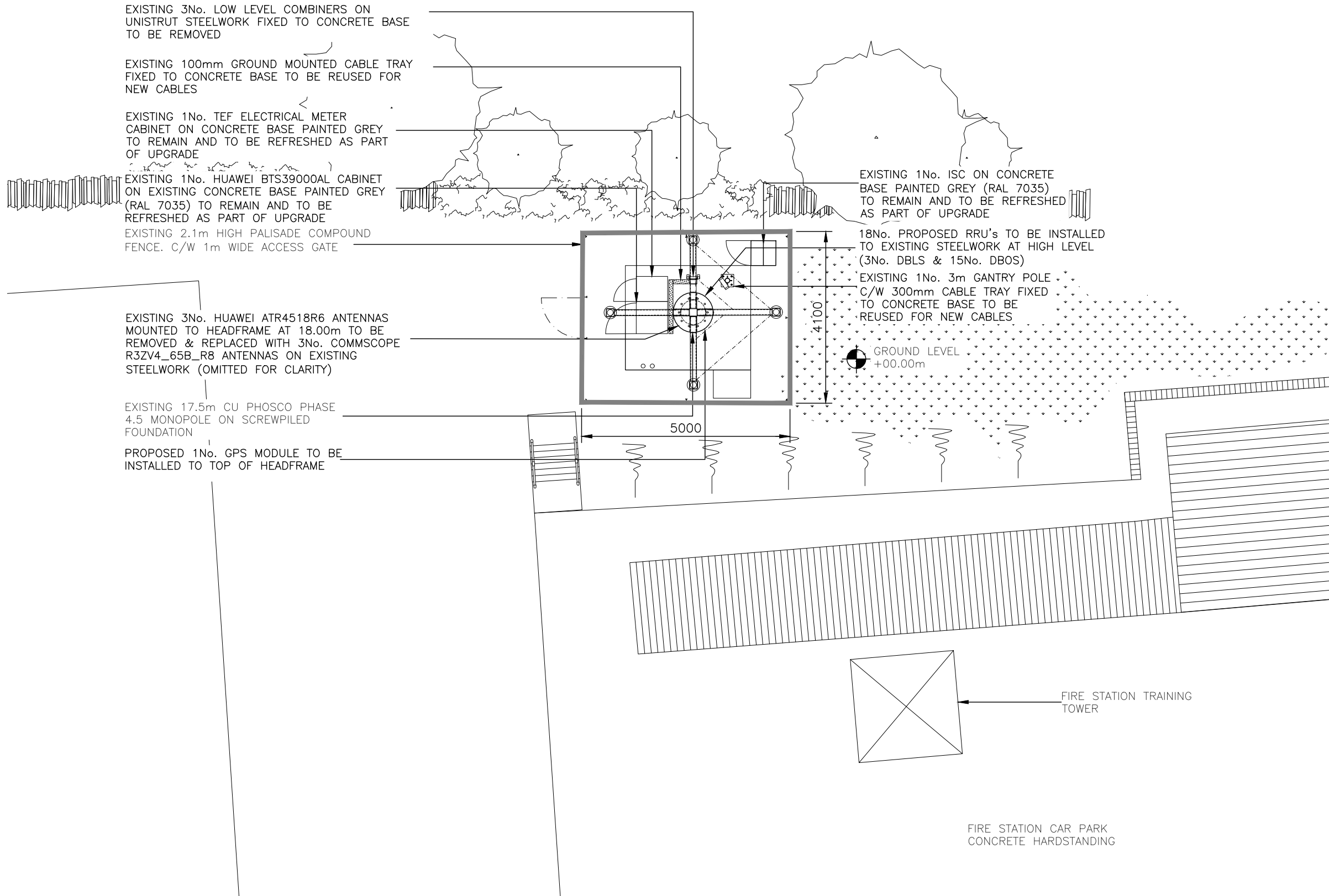
Drawing Title: EXISTING SITE PLAN		Purpose of issue: PLANNING	Dwg Rev: A
Drawing Number: 200		Surveyed By: DW	Pack Issue: A
Drawn: CE	Date: 31.01.23	Checked: MH	Date: 31.01.23



ALL DIMENSIONS ARE IN mm UNLESS NOTED OTHERWISE

N.G.R E: 225205 N: 064912

NOTES:



REV	MODIFICATION	BY	CH	DATE
A	Issued for Approval	CE	MH	31.01.23

**GallifordTry**  
 2ND FLOOR, GATEWAY HOUSE,  
 4 PENMAN WAY, GROVE PARK,  
 ENDERBY, LEICESTER  
 LEICESTERSHIRE LE19 1SY

**cornerstone**

Cell Name	Opt.
LISKEARD FIRE STATION	A

Cell ID No		
CORNERSTONE	VMO2	VF
122230	003308	88851_5

Site Address / Contact Details  
 LISKEARD FIRE STATION  
 GREENBANK ROAD  
 LISKEARD  
 CORNWALL  
 PL14 3EA

Drawing Title: PROPOSED SITE PLAN		Pack Issue:
Purpose of issue: PLANNING		Dwg Rev: A
Drawing Number: 201		Pack Issue: A
Surveyed By: DW	Original Sheet Size: A3	Pack Issue: A
Drawn: CE	Date: 31.01.23	Checked: MH
	Date: 31.01.23	

PROPOSED SITE PLAN  
(1:100)

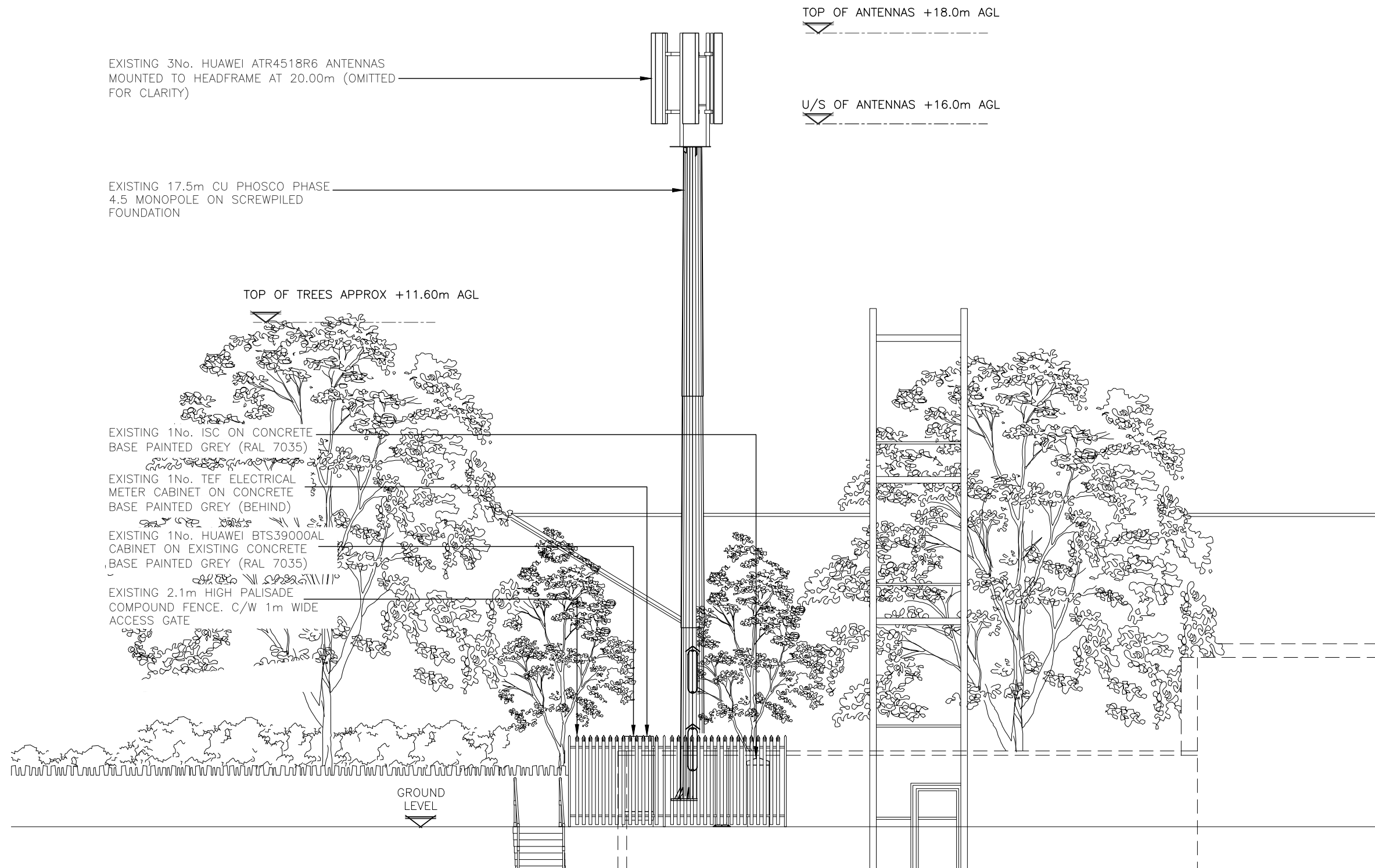


The drawings comply with VMO2 & VF Standard ICNIRP guidelines.  
 Designed in accordance with Cornerstone documents: SDN0008 & SDN0009.

ALL DIMENSIONS ARE IN mm UNLESS NOTED OTHERWISE

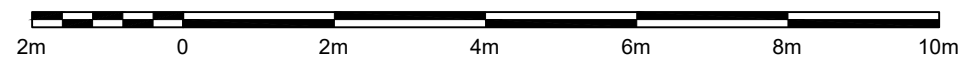
N.G.R E: 225205 N: 064912

NOTES:



EXISTING SITE ELEVATION  
(1:100)

1:100



A	Issued for Approval	CE	MH	31.01.23
REV	MODIFICATION	BY	CH	DATE

**GallifordTry**  
 2ND FLOOR, GATEWAY HOUSE,  
 4 PENMAN WAY, GROVE PARK,  
 ENDERBY, LEICESTER  
 LEICESTERSHIRE LE19 1SY

**cornerstone**

Cell Name	Opt.
LISKEARD FIRE STATION	A

Cell ID No		
CORNERSTONE	VMO2	VF
122230	003308	88851_5

Site Address / Contact Details  
 LISKEARD FIRE STATION  
 GREENBANK ROAD  
 LISKEARD  
 CORNWALL  
 PL14 3EA

Drawing Title:  
 EXISTING SITE ELEVATION

Purpose of issue:	PLANNING	Dwg Rev:
Drawing Number:	300	A

Surveyed By:	DW	Original Sheet Size:	A3	Pack Issue:
Drawn:	CE	Checked:	MH	A

Date:	31.01.23	Date:	31.01.23
-------	----------	-------	----------

ALL DIMENSIONS ARE IN mm UNLESS NOTED OTHERWISE

N.G.R E: 225205 N: 064912

NOTES:

PROPOSED 1No. GPS MODULE TO BE  
INSTALLED TO TOP OF HEADFRAME

18No. PROPOSED RRU's TO BE INSTALLED  
TO EXISTING STEELWORK AT HIGH LEVEL  
(3No. DBLS & 15No. DBOS)

EXISTING 3No. HUAWEI ATR4518R6 ANTENNAS  
MOUNTED TO HEADFRAME AT 18.00m TO BE  
REMOVED & REPLACED WITH 3No. COMMSCOPE  
R3ZV4\_65B\_R8 ANTENNAS ON EXISTING  
STEELWORK

PROPOSED VF 1No. 3000 & VF 1No. 6000  
DISHS TO BE INSTALLED ON PROPOSED  
STEELWORK

EXISTING 17.5m CU PHOSCO PHASE  
4.5 MONOPOLE ON SCREWPILED  
FOUNDATION

TOP OF ANTENNAS +18.0m AGL

U/S OF ANTENNAS +16.0m AGL

C/L OF DISHS +14.90m

TOP OF TREES APPROX +11.60m AGL

EXISTING 1No. ISC ON CONCRETE BASE  
PAINTED GREY (RAL 7035) TO REMAIN  
AND TO BE REFRESHED AS PART OF  
UPGRADE

EXISTING 1No. TEF ELECTRICAL METER  
CABINET ON CONCRETE BASE PAINTED GREY  
(BEHIND) TO REMAIN AND TO BE REFRESHED  
AS PART OF UPGRADE

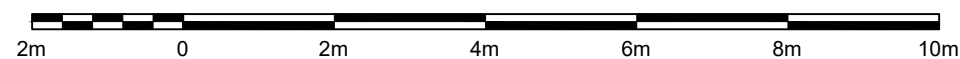
EXISTING 1No. HUAWEI BTS39000AL CABINET ON  
EXISTING CONCRETE BASE PAINTED GREY (RAL  
7035) TO REMAIN AND TO BE REFRESHED AS  
PART OF UPGRADE

EXISTING 2.1m HIGH PALISADE  
COMPOUND FENCE. C/W 1m WIDE  
ACCESS GATE

GROUND LEVEL

PROPOSED SITE ELEVATION  
(1:100)

1:100



The drawings comply with VMO2 & VF Standard ICNIRP guidelines.  
Designed in accordance with Cornerstone documents: SDN0008 & SDN0009.

A	Issued for Approval	CE	MH	31.01.23
REV	MODIFICATION	BY	CH	DATE

**GallifordTry**  
2ND FLOOR, GATEWAY HOUSE,  
4 PENMAN WAY, GROVE PARK,  
ENDERBY, LEICESTER  
LEICESTERSHIRE LE19 1SY

**cornerstone**

Cell Name	Opt.
LISKEARD FIRE STATION	A

Cell ID No		
CORNERSTONE	VMO2	VF
122230	003308	88851_5

Site Address / Contact Details	
LISKEARD FIRE STATION GREENBANK ROAD LISKEARD CORNWALL PL14 3EA	

Drawing Title: PROPOSED SITE ELEVATION

Purpose of issue:	PLANNING	Dwg Rev:
Drawing Number:	301	A

Surveyed By:	DW	Original Sheet Size:	A3	Pack Issue:
Drawn:	CE	Date:	31.01.23	Checked:
				MH
		Date:	31.01.23	A