

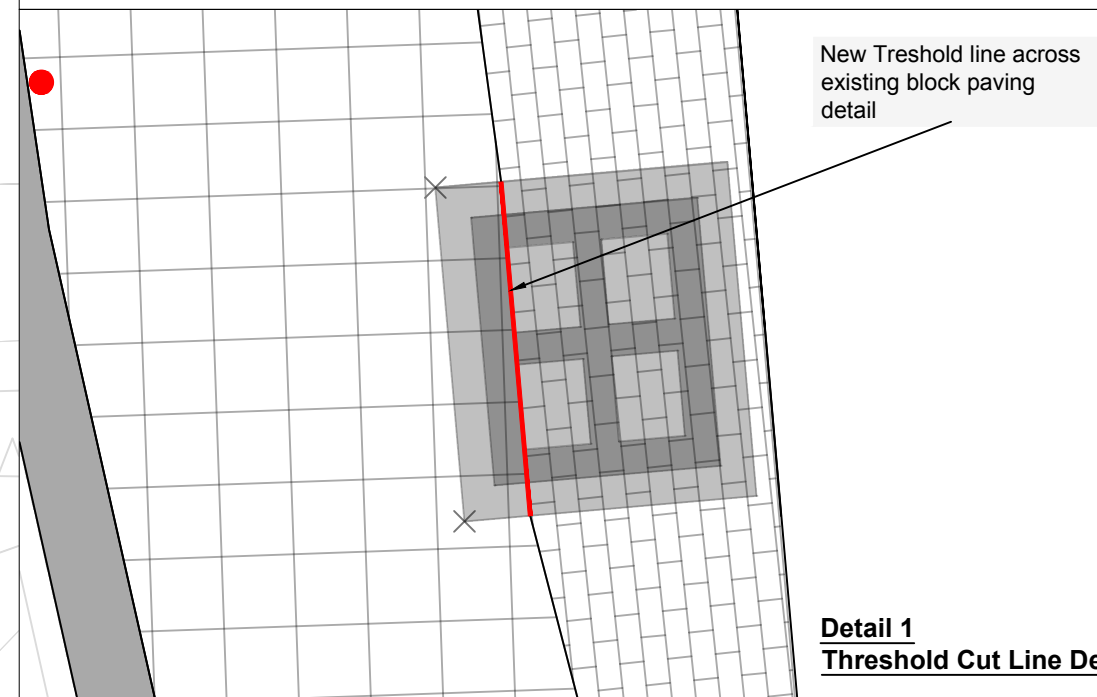
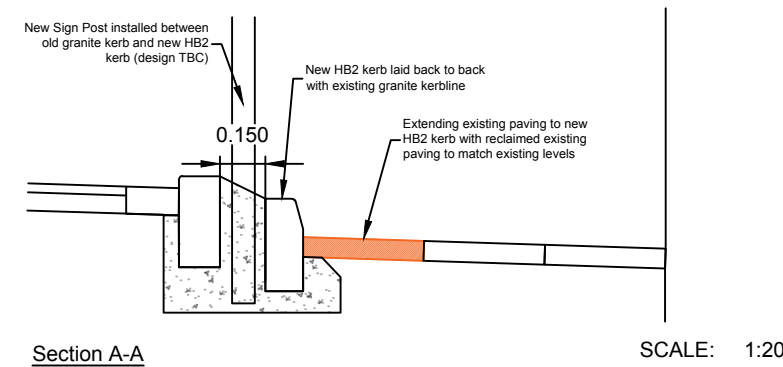
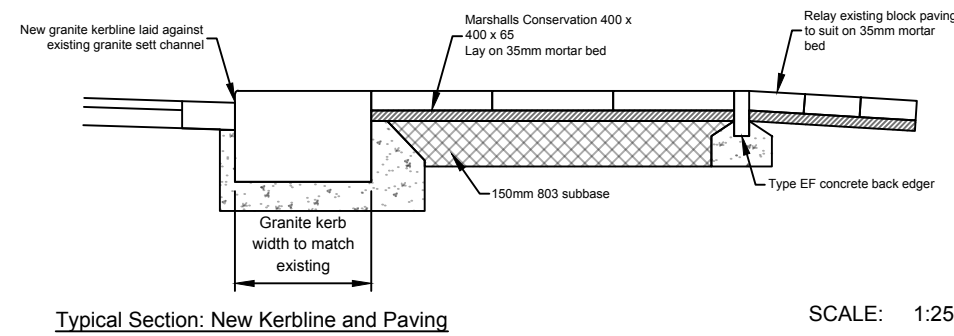
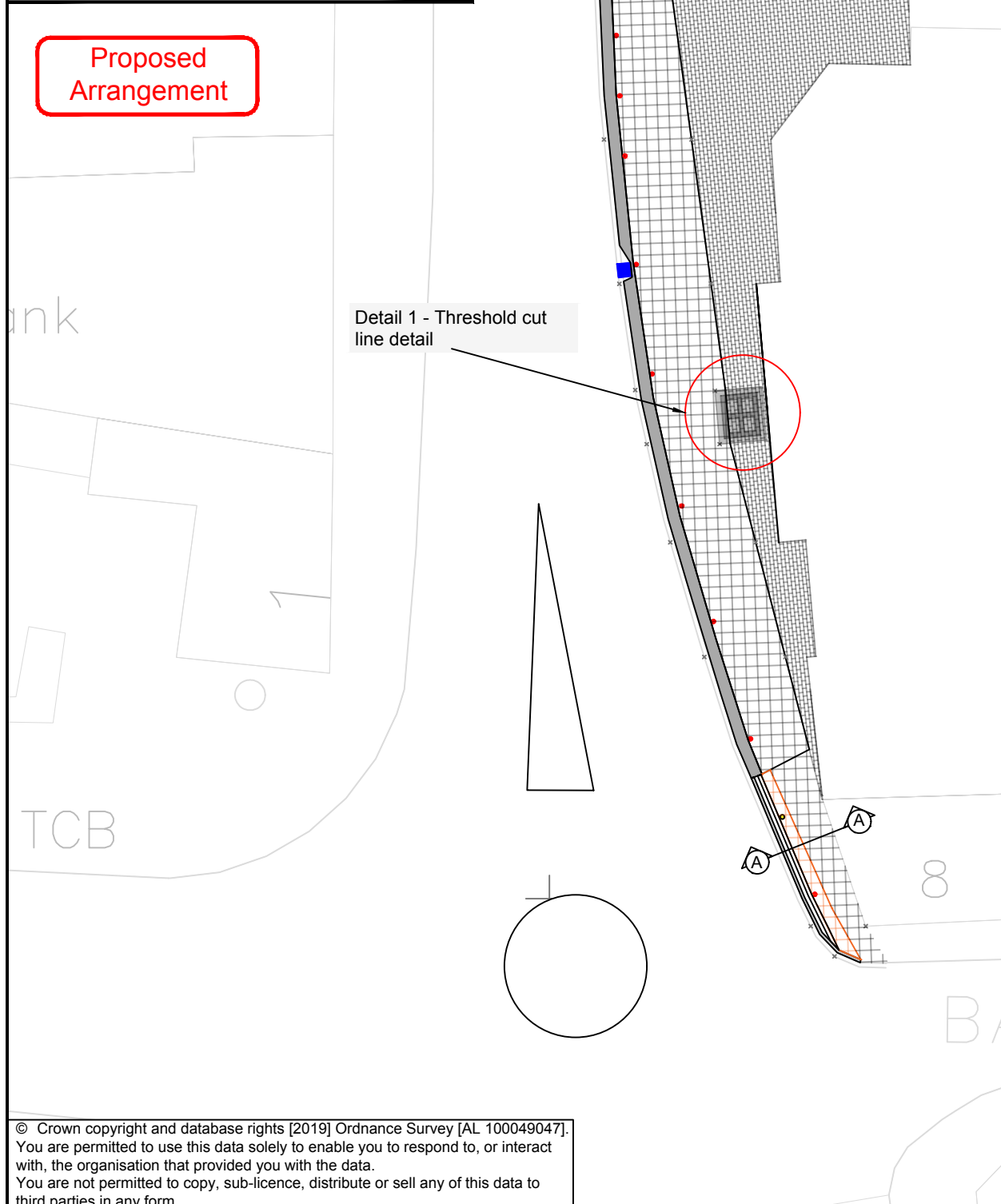


HEALTH & SAFETY INFORMATION

CONSTRUCTION, MAINTENANCE, OPERATION, DECOMMISSIONING AND DEMOLITION PHASES

- This drawing shall be read in conjunction with the Pre-Construction Information and any existing Health and Safety File(s) produced.
- In preparation of the construction method statements consideration should be given to the close proximity of any structures that may be affected by construction.
- The contractor shall refer to statutory undertakers' layout drawings and identify locations of existing overhead and underground services prior to carrying out excavation works.
- Refer to the designer's risk register and the works information for full details of the residual risks associated with this work. Significant residual risks are listed here and referenced on the drawing:
 -

General Arrangement Plan




© This drawing is Copyright. It should not be relied on or used in circumstances other than those for which it was originally prepared and for which CORMAC Ltd was originally commissioned. CORMAC Ltd accepts no responsibility for this drawing to any party other than the person(s) by whom it was commissioned.

NOTES:

- All dimensions are in metres unless otherwise stated.
- Do not scale from this drawing.
- Concrete Paviments to be exposed Aggregate or similar to match existing. Closest viable product currently Marshall Conservation Textured Charcoal. Current Price includes uplift versus TMC to reflect quoted cost.
- Price required for supply of materials to enable delivery of scheme.
- Please note - drawings are for consultation and feasibility purposes only.

REV	DATE	NATURE OF REVISION
Rev0	03/01/2019	First Issue

REVISIONS



PROJECT TITLE:
The King Doniert
Footway Reinstatement

DRAWING TITLE:
General Arrangement - Sections
King Doniert, Wetherspoon
Liskeard

SCALE: 1:200 @ A3

PROJECT MANAGER: DT	DRAWN BY: DT
CHECKED: DT 08/05/2019	APPROVED: DT 08/05/2019

DRAWING NO:			
PROJECT	ORIGINATOR	VOLUME	LOCATION
TTE-FW 19/20-003	- DT	- 0	- N/A
TYPE	ROLE	NUMBER	
CD	- D	- 0003	

PROJECT REF:	DRAWING STATUS:	SUITABILITY:	REVISION:
TTE-FW 19/20-003	Design	S3	P01

© Crown copyright and database rights [2019] Ordnance Survey [AL 100049047]. You are permitted to use this data solely to enable you to respond to, or interact with, the organisation that provided you with the data. You are not permitted to copy, sub-licence, distribute or sell any of this data to third parties in any form.