










- Legend**
- TC3 - Town Centre Boundary 
  - TC6 - Primary Retail Frontage 
  - EM2 - Employment Land 
  - TC1 - Retail Development 
  - TC4 - Cattle Market Regeneration 
  - OSL4 - Public Realm Access/Env Imps. 
  - Liskeard Conservation Area 
  - EM4 - Safeguarded Employment Land 
  - TC5 - Primary Shopping Area 
  - OS11 - Cherished View 