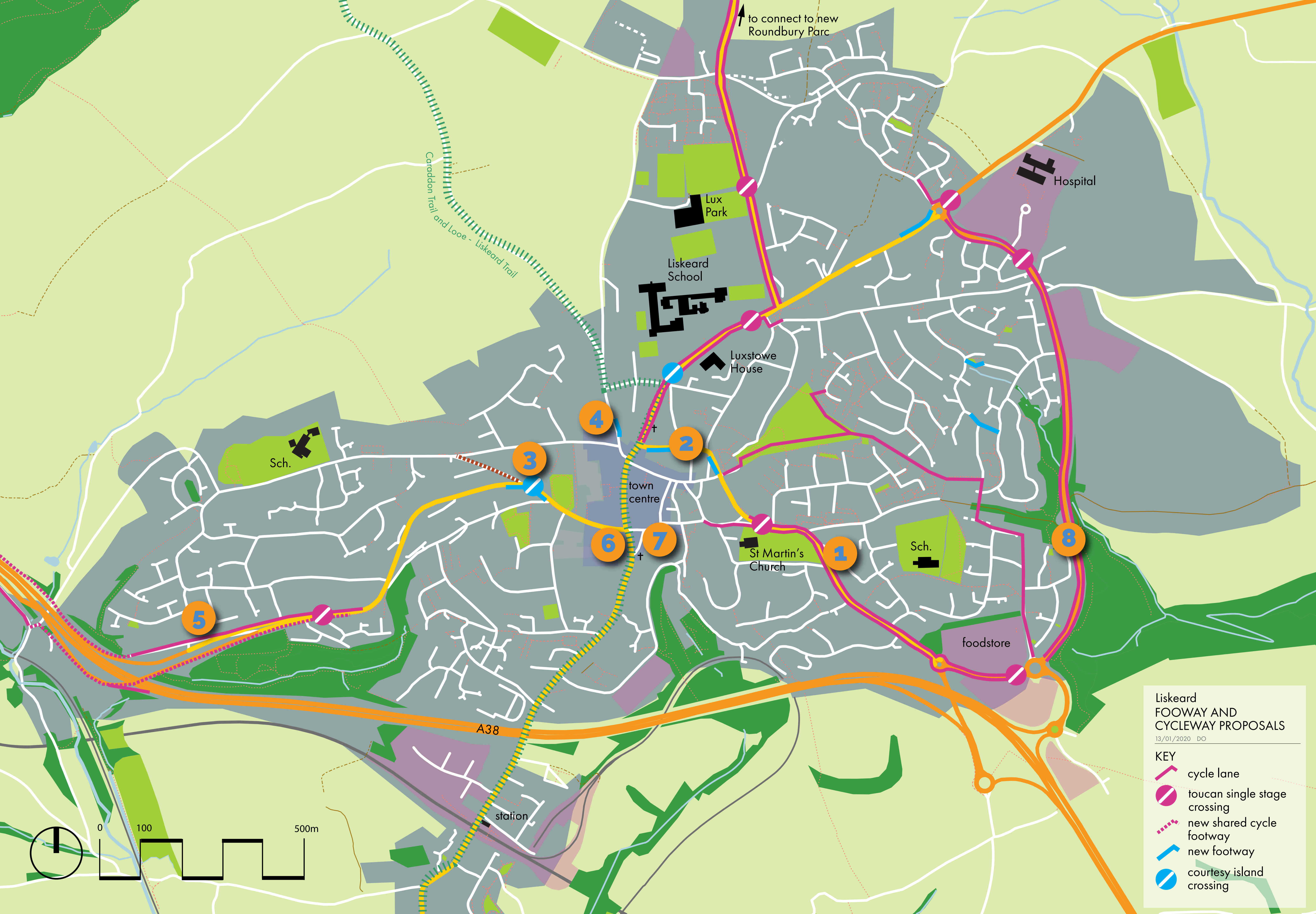


DRAFT

LISKEARD 20 

a walking and cycling strategy



to connect to new
Roundbury Parc

Carddon Trail and Looe - Liskeard Trail

Hospital

Lux Park

Liskeard School

Luxstowe House

Sch.

town centre

St Martin's Church

Sch.

foodstore

A38

station

Liskeard
FOOWAY AND
CYCLEWAY PROPOSALS

13/01/2020 DO

KEY

- cycle lane
- toucan single stage crossing
- new shared cycle footway
- new footway
- courtesy island crossing

1



LISKEARD ²⁰ ²⁰

PLYMOUTH ROAD

14.1.20

20.

2



LISKEARD ²⁰ 20
POUND ST. / CASTLE ST.
14.1.20 20.

3



LISKEARD ²⁰ ²⁰

DEAN STREET

14.1.20

20.

4



LISKEARD ²⁰20

BARRAS PLATE

14.1.20

20.

5



LISKEARD ²⁰ 

NEW ROAD

14.1.20

20.

6



LISKEARD ²⁰ ²⁰

DEAN STREET R/A

14.1.20

20.



LISKERRY ²⁰₂₀

BAY TREE HILL

26.1.20

20.

8



LISKEARD ²⁰ ₂₀
CHARTER WAY
3.3.20 20.



e bike stands with chargers



cycle hoops for terraced streets



Station / workplace hire dock



cycle counter - a'hearts a mind's tool



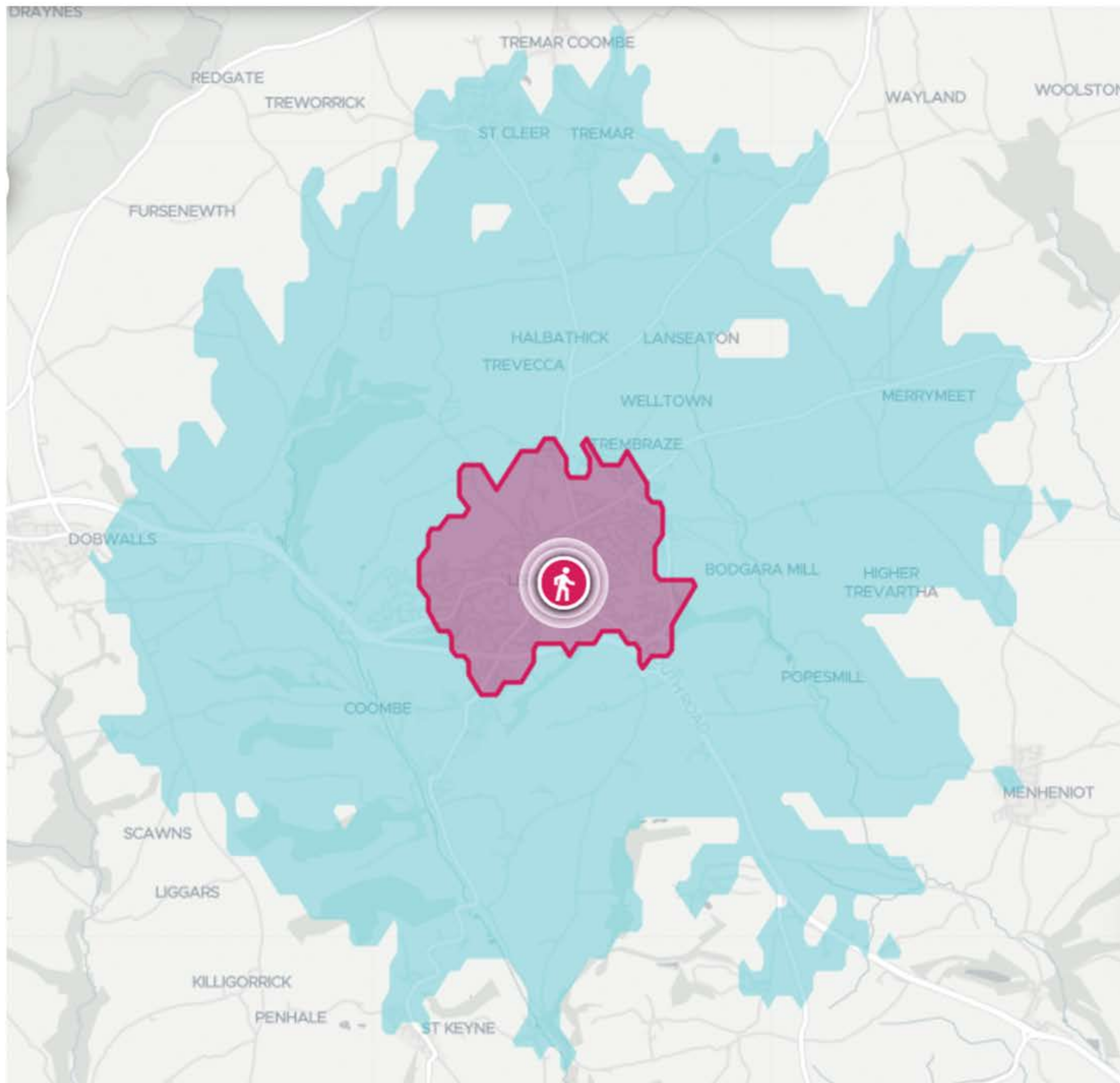
cargo bike secure parking

Liskeard 2020

Project Priority

Charter Way cycle/footway	1
Dean Street R/A	2
Cycle parking - town centre/station	2
Bay Tree Hill	2
Plymouth Road	3
Pound St/ Castle St	3
Dean St	3
Barras Place	3
New Road	3

suggested priority - subject to consultation



traveltimeplatform.com

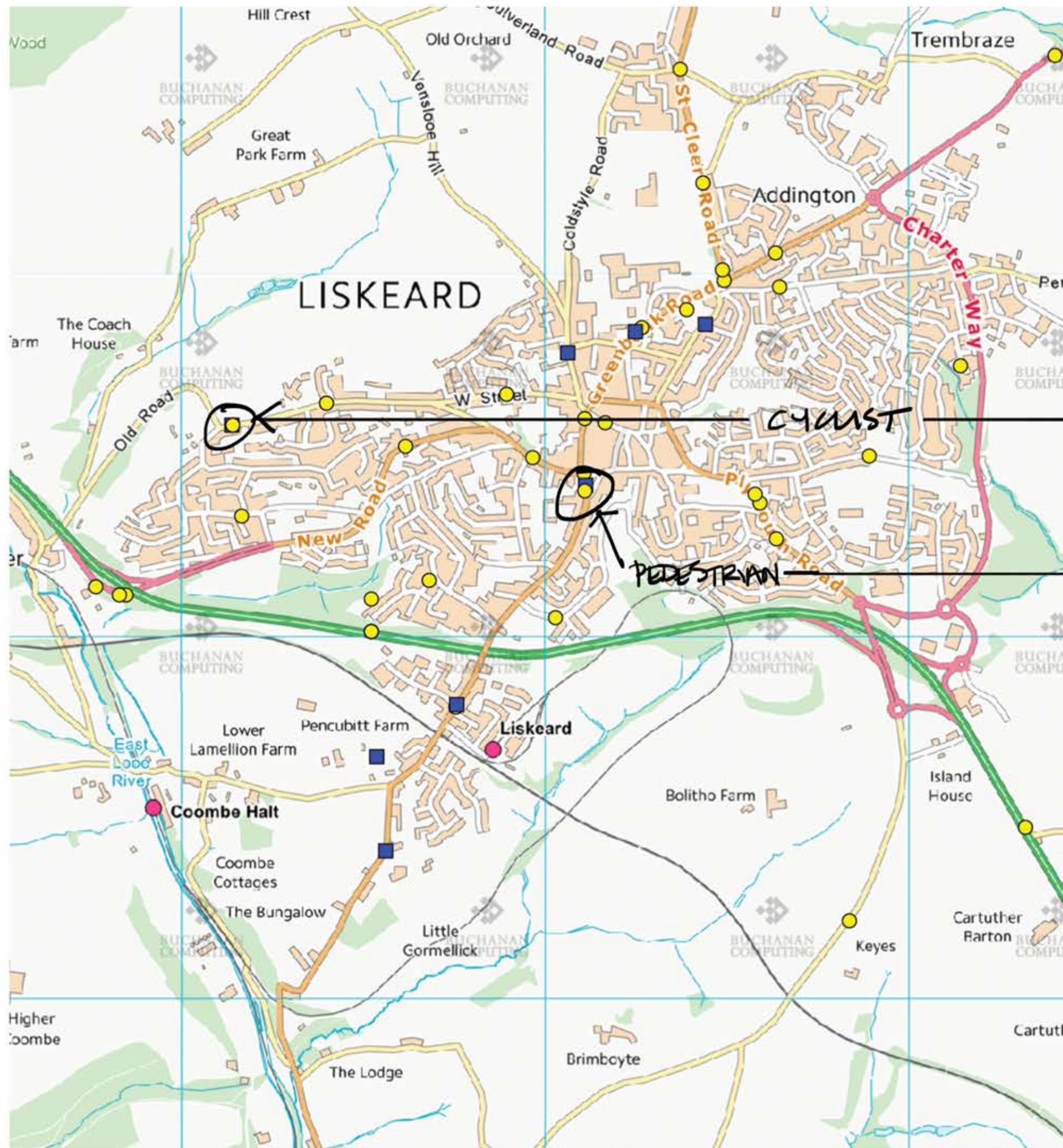
15 MINUTE
ISOCHRONES

 CYCLE

 WALK

LISKEARD ²⁰ 20

21.1.20 DO.



- ☒ Fatal
- ☒ Serious
- ☒ Slight

Serious Accident Details

25 February 2016

No. of				Casualties			
Vehs	Cas	P2W	Cyclist	Peds	Child	60+	
1	1	0	1	0	0	0	

Data correct at time of publication 08/10/2019

Serious Accident Details

14 March 2017

No. of				Casualties			
Vehs	Cas	P2W	Cyclist	Peds	Child	60+	
1	1	0	0	1	0	1	

Data correct at time of publication 08/10/2019

Collision

Collision data published 08/10/2019
Displaying collisions between 01/01/2016 and 31/12/2018

<https://www.collisionmap.uk/>

COLLISIONS
LISKEARD ²⁰ **20**
 21.1.20 to .