


Community governance review - Public consultation

Liskeard and Looe Community Network Area



Parish and Town Councils are the first tier of local government. They play a vital role in providing local services and involving people in their local community. Cornwall Council is responsible for carrying out Community Governance Reviews and is currently undertaking a review for the whole of Cornwall.

Cornwall Council has to ensure that community governance arrangements are:

- Reflective of the identities and interests of the community in that area; and:
- Effective and convenient (this relates to the ability of parishes to provide services for its residents).

Any proposed governance arrangements will need to be considered in that light.

What can the Community Governance Review change?

A Community Governance Review can make a number of changes to parish governance when there is clear evidence this would be an improvement:

- It can make changes to parish areas. Including changes to boundaries between parishes, mergers of parishes or creating a new parish out of part of one or more existing parishes
- It can make changes to the number of parish councillors or introduce or change parish warding arrangements
- It can accommodate changing the name of a parish
- It can accommodate the grouping together of parishes under a common parish council.

Consultation

Over the past year we have been working with parish councils and others to try and develop draft recommendations to ensure that community governance arrangements in Cornwall are reflective of the identities and interests of the community in that area and effective and convenient.

There are draft recommendations for each parish in Cornwall. In many cases the draft recommendation is that no change needs to be made, but for other parishes significant changes to boundaries and/or other community governance arrangements are recommended.

We are now consulting on these draft recommendations until 24 March 2020. We want to hear from a wide range of people and organisations, including businesses, community groups, parish & town councils, resident associations and businesses.

To provide your feedback on these draft recommendations, please use the online Community Governance Review Consultation Feedback Form relevant to your Community Network Area, available on www.cornwall.gov.uk/governancereview The feedback form is also available as hard copy at Library and Information Services or on request by calling 0300 123 1115. Alternatively, please e-mail your feedback to cgrs@cornwall.gov.uk or post your response to Cornwall Council, Community Governance Review, Room 4S, Treyew Road, Truro TR1 3AY. Please make sure your response reaches us by 24 March 2020.

The feedback from the public consultation will inform the final recommendations. These are intended to be submitted to Full Council for decision making in July 2020.

This document includes an overview of the Draft Recommendations relevant to each of the parishes in this area.

This Community Network Area includes the following 18 parishes: Deviock, Dobwalls and Trewidland, Duloe, Lanreath, Lanteglos by Fowey, Liskeard, Looe, Menheniot, Morval, Pelynt, Polperro, Quethiock, St Cleer, St Keyne, St Martin by Looe, St Neot, St Pinnock and Warleggan.

Part 1 details the recommended changes as well as other potential changes that have been considered within this Community Network Area.

Part 2 provides an overview of the draft recommendations for each parish within the area, in alphabetical order.

Please note the following other relevant documents are also available:

Document	What is in it
Summary Consultation Document	For details about the Cornwall Community Governance Review and the public consultation on these draft recommendations.
Supporting Information	The following supporting information is available for this Community Network Area: <ul style="list-style-type: none">● Submissions received during Stage 1 of the review● Feedback and comments on these submissions received during Stage 2 of the review

To access these documents, please visit
www.cornwall.gov.uk/governancereview

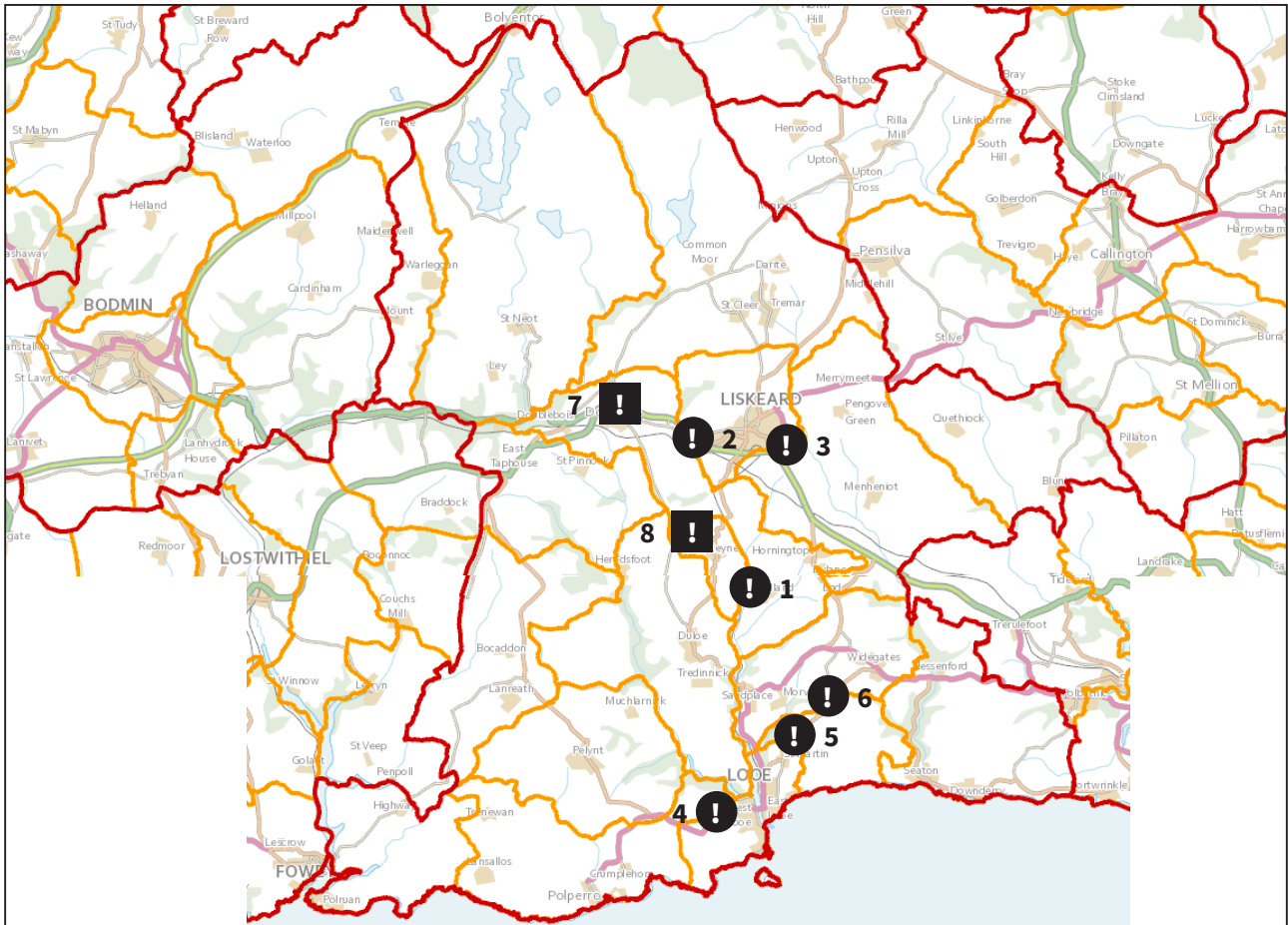
You can view a copy of the above information at Cornwall Council offices and Library and Information Service points within the area.

Paper copies can be made available on request by calling **0300 123 1115**



Part 1

Quick overview map of the changes under consideration within this Community Network Area



KEY

- !** Boundary Change under consideration
- Change recommended
- ?** Boundary Change under consideration
- No change recommended
- !** Change to other governance
arrangements under consideration
- change recommended
- ?** Change to other governance
arrangements under consideration
- no change recommended

Numbers on map relate to the potential changes under consideration overleaf.

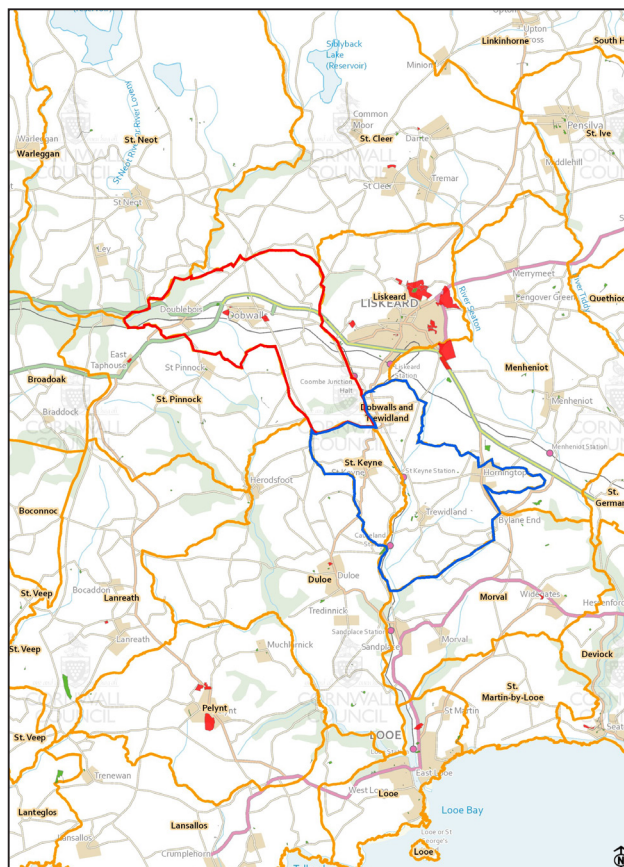
Boundary changes under consideration

1 Boundary between Dobwalls and Trewidland and St Keyne - Trewidland

Recommendation: To change the boundary between the parish of St Keyne and the parish of Dobwalls and Trewidland in line with Map 1.0

Cornwall Council received submissions from Dobwalls and Trewidland Parish Council and from St Keyne Parish Council that both wished to change their boundary so that the Trewidland area would become part of St Keyne Parish (please also see related other local governance changes under consideration below).

Cornwall Council considers that this change will better reflect the identity and interests of the community in the Trewidland area and secure more effective and convenient community governance.



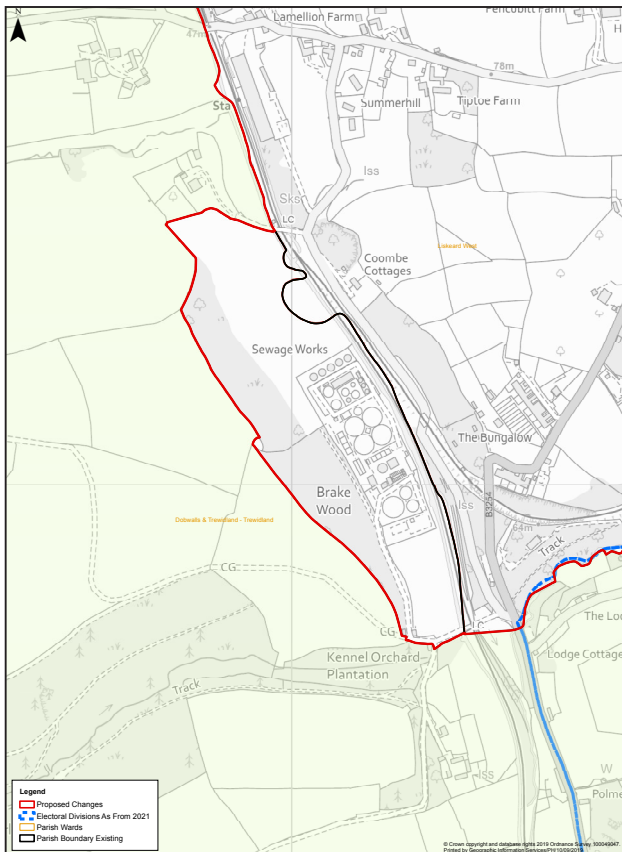
Map 1.0

2 Boundary between Liskeard and Dobwalls and Trewidland – Moorswater Industrial Estate and Sewage Works

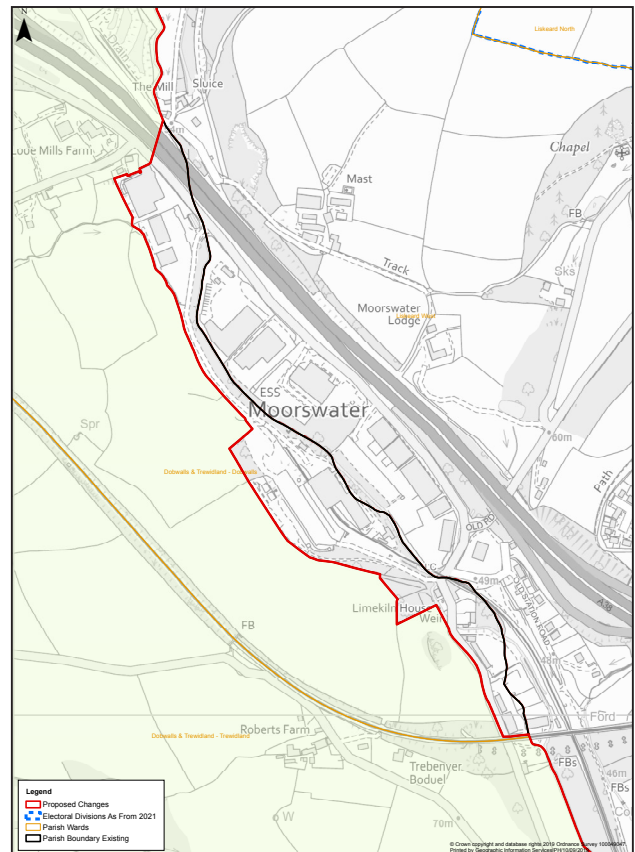
Recommendation: To change the boundary between the parish of Liskeard and the parish of Dobwalls and Trewidland in line with Maps 2.1 and 2.2

Cornwall Council received a submission from Liskeard Town Council that it wished to change the boundary with Dobwalls and Trewidland Parish so that the whole of the Moorswater Industrial Estate (as per map 2.1) and the Sewage works (as per map 2.2) would become part of Liskeard Parish.

Cornwall Council considers that this change will better reflect the identity and interests of the area and secure more effective and convenient community governance.



Map 2.1



Map 2.2

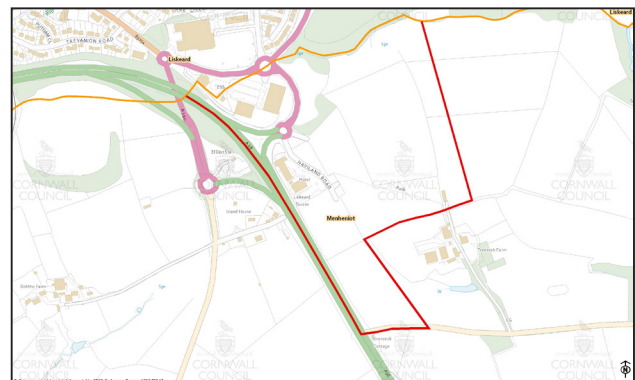
3 Boundary between Liskeard and Menheniot

Recommendation: To change the boundary between the parishes of Liskeard and Menheniot in line with Map 3.0

Cornwall Council received a submission from Liskeard Town Council that it wished to change the boundary with Menheniot Parish so as to include within Liskeard Parish an area of land to the South of Liskeard, including Bolitho Farm, the junction of the A38 and A390 and land to the east of this junction for which planning permission has been granted.

Menheniot Parish Council however does not want to make this change, and during stage 2 Cornwall Council heard arguments for and against changing this boundary.

Based upon the evidence currently available, Cornwall Council considers that, on balance, a smaller scale boundary change limited to the Eastern side of the junction (including the Bubble Retail Park, the Premier Inn and the land with planning permission) per Map 3.0 is likely to better reflect the identity and interests of the community in the area and secure more effective and convenient community governance.

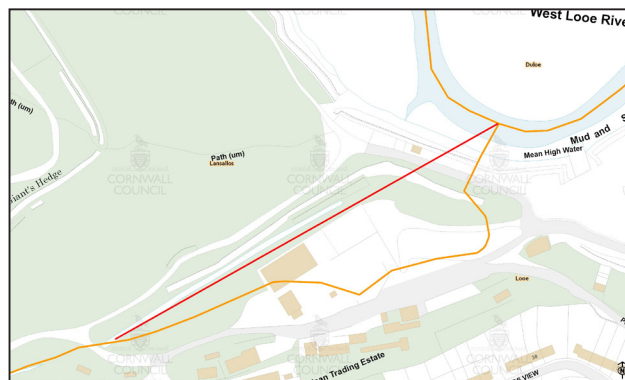


Map 3.0

4 Boundary between Looe and Lansallos (Polperro) – Polean Trading Estate

Recommendation: To change the boundary between the parishes of Looe and Lansallos (Polperro) in line with Map 4.0

Cornwall Council received submissions from Looe Town Council and Polperro Community Council that both wished to change their boundary so as to bring the whole of the Polean Trading Estate within Looe, as per Map 4.0.



Map 4.0

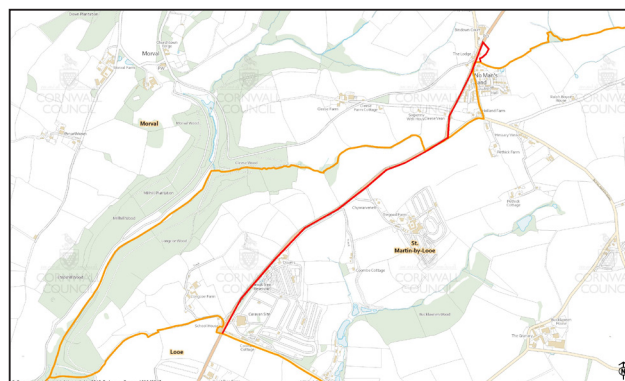
5 Boundary between Morval and St Martin by Looe – Longcoe Wood and Farm

6 Boundary between Moryal and St Martin by Looe – No Man's Land

Recommendation: To change the boundary between the parishes of Morval and St Martin by Looe in line with Map 5.0

Cornwall Council received submissions from Morval Parish Council and St Martin by Looe Parish Council that both wanted to change their boundary so that (i) all of Longcoe Wood and surrounding land would be within Morval Parish and (ii) all of the village of No Man's Land would be within St Martin by Looe Parish. The B3253 would form a recognisable boundary between the two parishes.

Cornwall Council considers that this change will better reflect the identity and interests of the area and secure more effective and convenient community governance.



Map 5.0

Changes to other governance arrangements under consideration

7 Dobwalls and Trewidland – various changes

(subject to approval of the proposed boundary change between the parish of Dobwalls and Trewidland and the parish of St. Keyne: see Item 1 above)

Recommendations:

- (a) To change the name of the parish to Dobwalls Parish**
- (b) For Dobwalls Parish Council to have 9 Parish Councillors**
- (c) For Dobwalls Parish to become unwarded**

Cornwall Council received a submission from Dobwalls and Trewidland Parish Council that, if the Trewidland area becomes part of St Keyne Parish, the remaining parish will be named Dobwalls Parish. It was further considered that the Parish would have 9 Parish Councillors, which is in line with what the Local Government Boundary Commission for England has recommended for the area. Cornwall Council is keen to hear views on the desired parish warding arrangements for Dobwall Parish.

8 St Keyne - various changes

(subject to approval of the proposed boundary change between the parish of Dobwalls and Trewidland and the parish of St. Keyne: see Item 1 above)

Recommendations:

- (a) To change the name of the parish to St Keyne and Trewidland Parish**
- (b) To increase the number of parish councillors from 7 to 9**
- (c) For the parish of St Keyne and Trewidland to be warded, with a St Keyne Ward and a Trewidland Ward**

Cornwall Council received a submission from St Keyne Parish Council that, if the Trewidland area becomes part of St Keyne Parish, the enhanced parish will be named St Keyne and Trewidland Parish and the number of parish councillors for this parish be increased from 7 to 9.

As the St Keyne and Trewidland areas of this parish would be in different Cornwall Council electoral divisions from 2021, warding of the parish along this electoral division boundary should be under consideration.

Cornwall Council is keen to hear views on the desired parish warding arrangements and the number of parish councillors for the parish and for each ward.

Part 2

Draft Recommendations for each Parish within the Liskeard and Looe Community Network Area

Deviocck Parish Council

Recommendations

No change to the Community Governance arrangements for Deviocck Parish

Dobwalls and Trewidland Parish Council

Changes under consideration

- 1 Boundary between Dobwalls and Trewidland and St. Keyne – Trewidland
- 2 Boundary between Liskeard and Dobwalls and Trewidland – Moorswater Industrial Estate and Sewage Works
- 7 Dobwalls and Trewidland – various changes (subject to approval of the proposed boundary change between the parish of Dobwalls and Trewidland and the parish of St Keyne: see Item 1 above)

Recommendations

To change the boundary between the parish of St Keyne and the parish of Dobwalls and Trewidland in line with Map 1.0

Subject to the change above being approved:

- To change the name of the parish to Dobwalls Parish
- For Dobwalls Parish Council to have 9 Parish Councillors
- For Dobwalls Parish to be unwarded

To change the boundary between the parish of Liskeard and the parish of Dobwalls and Trewidland in line with Maps 2.1 and 2.2

Duloe Parish Council

Recommendations

No change to the Community Governance arrangements for Duloe Parish

Lanreath Parish Council

Recommendations

No change to the Community Governance arrangements for Lanreath Parish

Lanteglos by Fowey Parish Council

Recommendations

No change to the Community Governance arrangements for Lanteglos by Fowey Parish

Liskeard Town Council

Changes under consideration

- 2 Boundary between Liskeard and Dobwalls and Trewidland – Moorswater Industrial Estate and Sewage Works
- 3 Boundary between Liskeard and Menheniot

Recommendations

To change the boundary between the parishes Liskeard and Menheniot in line with Map 3.0

To change the boundary between the parish of Liskeard and the parish of Dobwalls and Trewidland in line with Maps 2.1 and 2.2

No change to any other Community Governance arrangements for Liskeard Parish

Looe Town Council

Changes under consideration

- 4 Boundary between Looe and Lansallos (Polperro) – Polean Trading Estate

Recommendations

To change the boundary between the parishes of Looe and Lansallos (Polperro) in line with Map 4.0

No change to any other Community Governance arrangements for Looe Parish

Menheniot Parish Council

Changes under consideration

- 3 Boundary between Liskeard and Menheniot

Recommendations

To change the boundary between the parishes of Liskeard and Menheniot in line with Map 3.0

No change to any other Community Governance arrangements for Menheniot Parish

Morval Parish Council

Changes under consideration

- 5 Boundary between Morval and St Martin by Looe – Longcoe Wood and Farm
- 6 Boundary between Morval and St Martin by Looe – No Man's Land

Recommendations

To change the boundary between the parishes of Morval and St Martin by Looe in line with Map 5.0

To change the boundary between the parishes of Morval and St Martin by Looe in line with Map 6.0

No change to any other Community Governance arrangements for Morval Parish

Pelynt Parish Council

Recommendations

No change to the Community Governance arrangements for Pelynt Parish

Polperro Community Council (Lansallos Parish)

Changes under consideration

- 4 Boundary between Looe and Lansallos (Polperro) – Polean Trading Estate

Recommendations

To change the boundary between the parishes of Looe and Lansallos (Polperro) in line with Map 4.0

No change to any other Community Governance arrangements for Lansallos Parish

Quethiock Parish Council

Recommendations

No change to the Community Governance arrangements for Quethiock Parish

St Cleer Parish Council

Recommendations

No change to the Community Governance arrangements for St Cleer Parish

St Keyne Parish Council

Changes under consideration

- 1 Boundary between Dobwalls and Trewidland and St Keyne – Trewidland
- 8 St Keyne - various changes (subject to approval of the proposed boundary change between the parish of Dobwalls and Trewidland and the parish of St Keyne: see Item 1 above)

Recommendations

To change the boundary between the parish of St Keyne and the parish of Dobwalls and Trewidland in line with Map 1.0

Subject to the change above being approved:

- To change the name of the parish to St Keyne and Trewidland Parish
- To increase the number of parish councillors from 7 to 9
- For the parish of St Keyne and Trewidland to be warded, with a St Keyne Ward and a Trewidland Ward

St Martin by Looe Parish Council

Changes under consideration

- 5** Boundary between Morval and St Martin by Looe – Longcoe Wood and Farm
- 6** Boundary between Morval and St Martin by Looe – No Man's Land

Recommendations

To change the boundary between the parishes of Morval and St Martin by Looe in line with Map 5.0

To change the boundary between the parishes of Morval and St Martin by Looe in line with Map 6.0

No change to any other Community Governance arrangements for St Martin by Looe Parish

St Neot Parish Council

Recommendations

No change to the Community Governance arrangements for St Neot Parish

St Pinnock Parish Council

Recommendations

No change to the Community Governance arrangements for St Pinnock Parish

Warleggan Parish Meeting

Recommendations

No change to the Community Governance arrangements for Warleggan Parish

Contact us

If you have any comments or queries please email:

CGRs@cornwall.gov.uk

Or call us on:

0300 123 1115

Please note information in this leaflet is correct at the time of writing but may be subject to change. Visit www.cornwall.gov.uk/governancereview for up to date information about the Community Governance Review.

More information

Please visit **www.cornwall.gov.uk/governancereview**

Our website has up to date information about the review, as well as a wealth of useful background information, relevant guidance and tools.

If you would like this information in another format or language please contact:

Cornwall Council, County Hall,
Treyew Road, Truro, TR1 3AY

e: equality@cornwall.gov.uk

t: 0300 1234 100